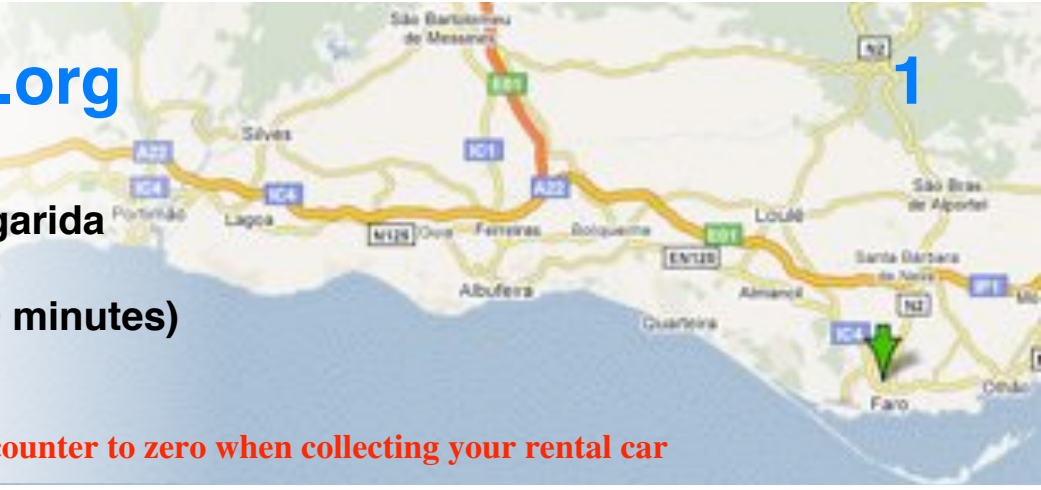


CasaMargarida.org

Driving instructions from
Faro Airport to Casa Margarida
near Carvoeiro
(Total distance 66 km - 40 minutes)



km: **please put your trip counter to zero when collecting your rental car**

0,0 You have landed in **Faro airport**...collected car keys...

km: When leaving the airport
0,3 follow the sign towards A22



Please note the speed limits;

town: 50 km/h
main roads: 90 km/h
motor traffic 100 km/h
motorway: 120 km/h



km: Follow the sign towards
2,5 A22 Portimão



km: Turn right towards A22
2,9 Portimão / Loule - IC4



You are now on the
IC4 / EN 125

km:
3,8 *One of the most dangerous roads
in the EU
Please be careful!*



You are now leaving the **EN 125**

km:
7,9 Stay left and follow the sign
towards **IP 1**



Now follow
Lisboa/Albufeira A22

km:
10,8 **300 m.** after this sign you
enter the motor way **by**
turning right



km:
11,1 You are now on the **A22** motorway - follow it **until exit 6 Lagoa...**

km:
56,3 Take **exit 6** in 1500 meters
towards
Lagoa / Silves



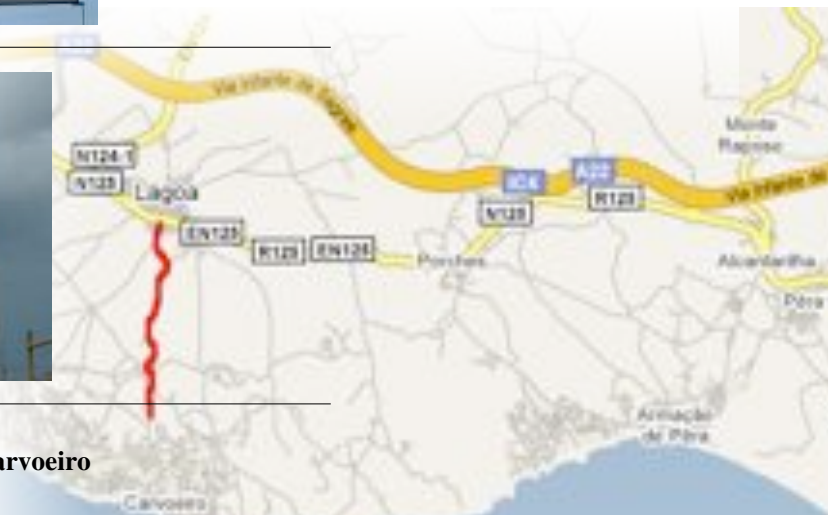
km:
57,9 You are now leaving the A22



km:
58,2 In the first round-about you
take the 3rd exit, following
the sign **Carvoeiro**



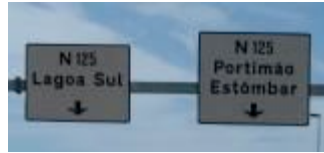
km:
58,5 In the **2nd round-about** you take the 2nd exit towards **Carvoeiro**



km: Follow **Carvoeiro**
58,7



km: Follow **Lagoa Sul** until the end. Please be careful, especially at night, as the road ends abruptly.
59,2



km: Back on the EN 125
61,4

km: Continue straight out in the traffic light (if it is green :-)
62,4



km: Turn right in the traffic light
62,7 towards **Carvoeiro**



After 200 metres the “Carvoeiro” road splits. Heading for Casa Margarida (and the centre of Carvoeiro) **take the 2nd exit.**

km: **63** (The 1st exit will bring you towards (Monte) Carvoeiro/ Clube, Sesmarias and the Pestana Golf Courses)

Continue on this road (EN124-1) passing Intermarche supermarket on your right after 1.5km.



The road bends round to the right after the supermarket and you shortly come to a set of traffic lights.

Turn **left** past a bar on your left and a small shop on your right. You'll see signposts for **Rocha Brava** and **Colina Village**.

Bear **right** almost immediately swinging round past a 5-a-side football cage and follow the road round and up the hill past a citrus orchard on your right, then the buildings of Colina village, also on the right.

After the entrance to Colina village on the right, ours is the **second** of two driveways on the **left**. Be careful: it's a sharp left turn!

